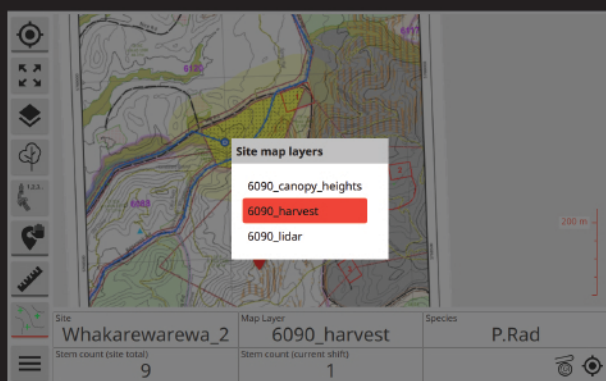
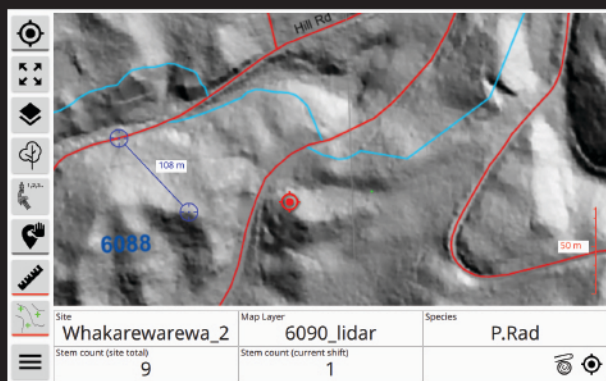
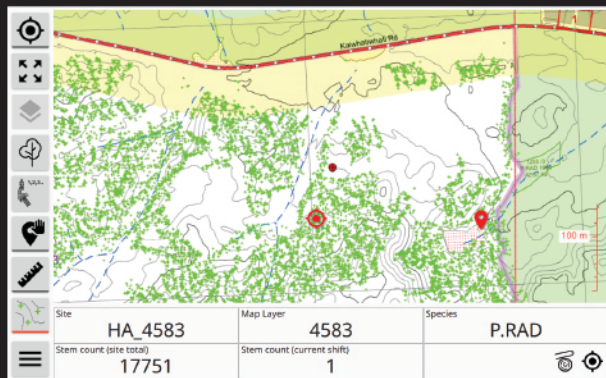


SATCO[®] LOGMAPPER

A SOLUTION FOR FELLER-BUNCHER MACHINES



- GPS Navigation and felling production data recording
- 12" widescreen sunlight readable colour touch screen
- Linux operating system IP65 rated
- Automatic power control for switching on and shut down
- Simple intuitive operation and menu layout
- Production download via external USB memory stick
- Production output to StanForD standard .pri or .bpr (2010)
- Multiple site maps can be used for the same site
- Distance measuring tool
- Waypoint tags which the operator can make notes to
- Multiple sites can be active for machines that are shifting from block to block
- Individual operator production recording
- Digital inputs for stem recording can be configured to suit different control systems and types of operation
- Designed to be used with any type of felling machines

www.satco.co.nz

Ph. +64(7)886 4539

Fax. +64(7)886 4538

Email. admin@satco.co.nz